

REGIONE AUTONOMA DELLA VALLE D'AOSTA  
 REGION AUTONOME DE LA VALLEE D'AOSTE  
 COMUNE DI **QUART** COMMUNE DE

**PIANO REGOLATORE  
 GENERALE COMUNALE**



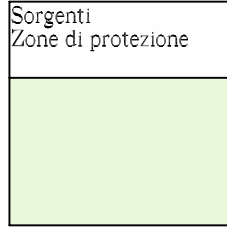
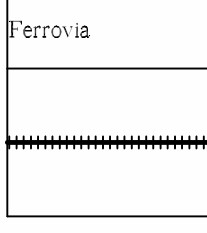
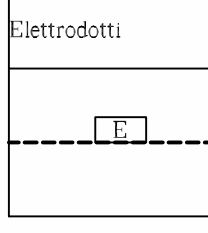
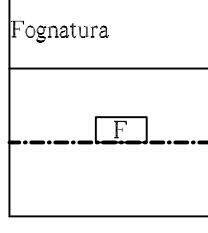
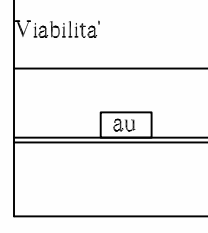
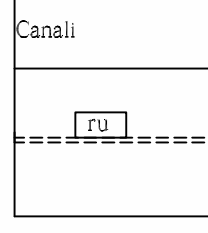
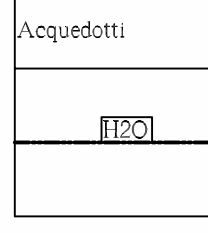
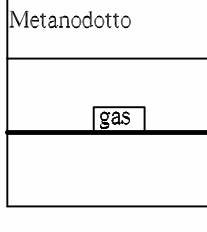

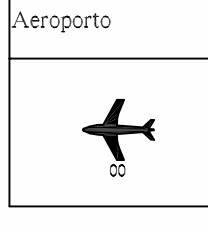
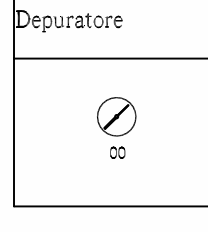
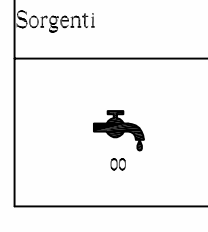

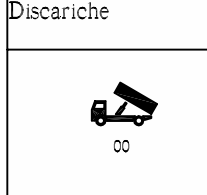
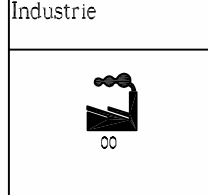
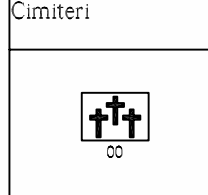
VARIANTE GENERALE DI ADEGUAMENTO  
 ALLA LEGGE REGIONALE 6 APRILE 1998 N.11

IL SEGRETARIO COMUNALE ATTESTA CHE IL PRESENTE ELABORATO DI  
 VARIANTE GENERALE SOSTANZIALE AL PRG E'  
 STATO ADEGUATO ALLE PRESCRIZIONI DI MODIFI-  
 CAZIONE DELLA DELIBERAZIONE DI GIUNTA  
 REGIONALE N° 31/17 DEL 23 DICEMBRE 2011 DATA E TIMBRO

CARTA DEGLI ELEMENTI, DEGLI USI E DELLE  
 ATTREZZATURE CON PARTICOLARE RILEVANZA URBANISTICA  
 P 3c6  
 SCALA 1:2000

**PROGETTISTI**  
 DOTT. ARCH. RICCARDO COQUILLARD  
 DOTT. ARCH. GIUSEPPE NERBA  
 DOTT. FOR. ITALO CERISE  
 DOTT. GEOL. FABRIZIO GREGORI

**LEGENDA SIMBOLOGIA E CAMPITURE**

 <b>Segreti</b> Zone di tutela storica	 <b>Segreti</b> Zone di rispetto	 <b>Segreti</b> Zone di protezione			
 <b>Ferrovie</b>	 <b>Intercedenti</b>	 <b>Proprietà</b>	 <b>Viabilità</b>	 <b>Catali</b>	 <b>Accedenti</b>
 <b>Mandato</b>	 <b>Strade</b> Percorsi a senso unico	 <b>Autopista</b>	 <b>Deposizione</b>	 <b>Segreti</b>	 <b>Strade di intercomunicazione</b>
 <b>Discazio</b>	 <b>Infrastruttura</b>	 <b>Centri</b>			

